

TRANSPORTATION & PLANNING SERVICE

TREE PRESERVATION ORDER FOR LAND ADJACENT TO NETHERLEA HAWORTH ROAD WILSDEN

In accordance with powers delegated to me under the City of Bradford Metropolitan District Council Standing Orders, I Keith Stones being Group Planning Manager (Development Control), resolve that the Council make a Tree Preservation Order under the provisions of Section 201 of the Town and Country Planning Act 1990 in respect of the trees specified on the attached sheet.

SIGNED: 

KEITH STONES
Group Planning Manager (Development Control)

DATED: This 17th day of October 2000

MEMORANDUM

TO:
Property & Planning Law
Legal Services
City Hall

FROM:
Trees Section
8th Floor
Jacobs Well
Ext. 4297

Your Ref:

My Ref: P/EW/AWL/TPO166

17th October 2000

**TOWN & COUNTRY PLANNING ACT 1990 – SECTION 201
TREE PRESERVATION ORDER NO 166
LAND ADJACENT TO NETHERLEA HAWORTH ROAD WILSDEN BRADFORD**

A planning application has been submitted for one dwelling at the above location.

The proposed access to the site would involve the removal of number of trees. A local resident and the planning officer dealing with the application have requested that the trees be inspected with a view to making a Tree Preservation Order. Other trees in the immediate vicinity are already subject to a Preservation Order.

On inspection the trees were found to be of high amenity value, contributing to the appearance of the area and being in a prominent position adjacent to the highway. It is considered expedient therefore that an Order be prepared to ensure their good management and long term future.

Could you please prepare a TPO in accordance with the enclosed information.

FIRST SCHEDULE

TREES SPECIFIED INDIVIDUALLY (encircled in black on the map)

No on map	Description	Situation
None		

TREES SPECIFIED BY REFERENCE TO AN AREA (within a dotted black line on the map)

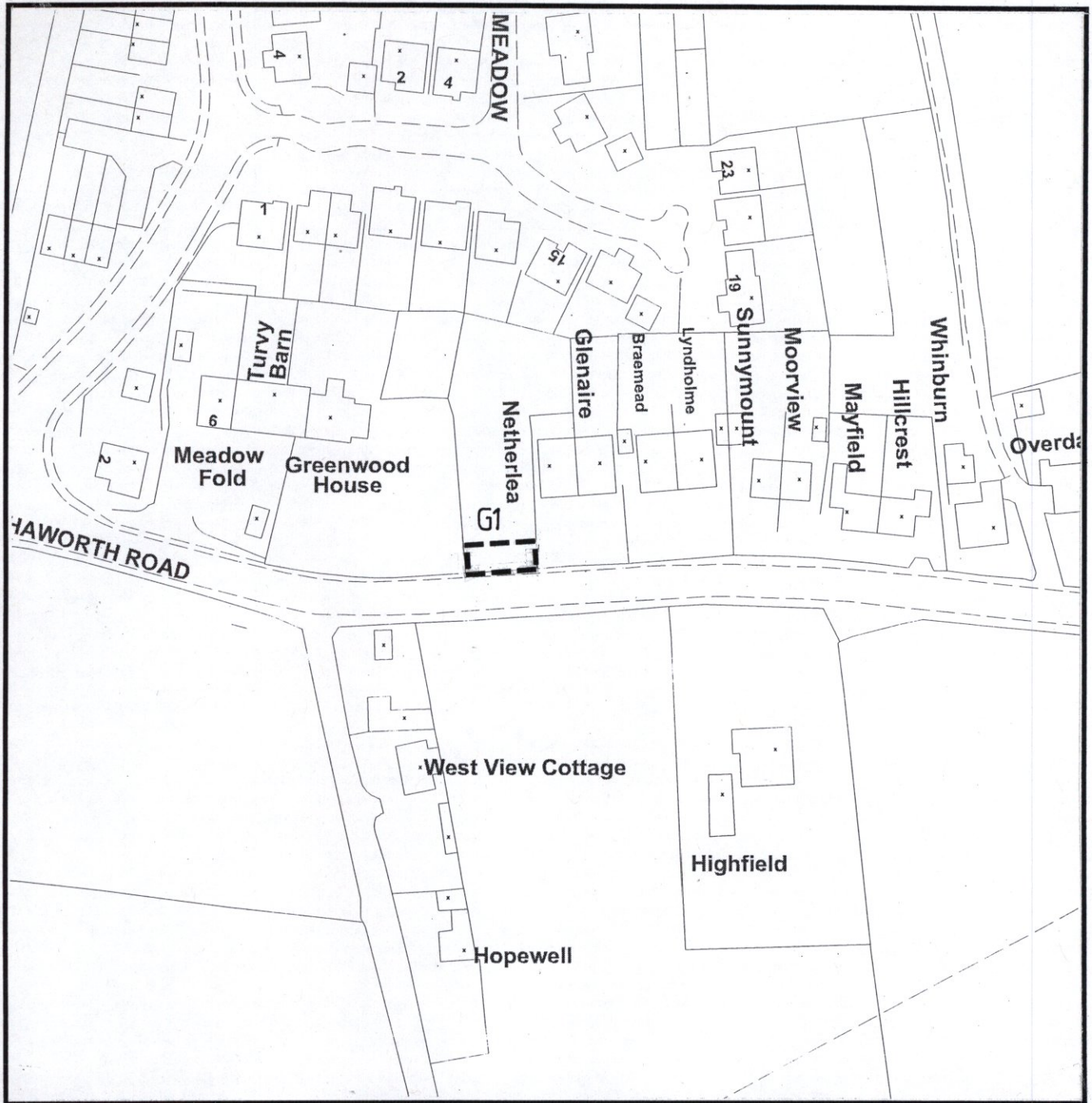
No on map	Description	Situation
None		

GROUPS OF TREES (within a broken black line on the map)

No on map	Description	Situation
G1	1 Hawthorn, 2 Beech, 1 Sycamore, 1 Oak	SE 09603560

WOODLANDS (within a continuous black line on the map)

No on map	Description	Situation
None		



TREE PRESERVATION ORDER NO. 166

Land adjacent to
Netherlea
Haworth Road
Wilsden



NORTH

OS REF: SE 0935 NE
SCALE 1:1250

Reproduced from the
Ordnance Survey map with
the sanction of
HM Stationary Office

CROWN COPYRIGHT
RESERVED
LA076120

17th October 2000

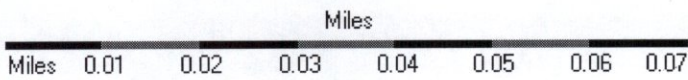
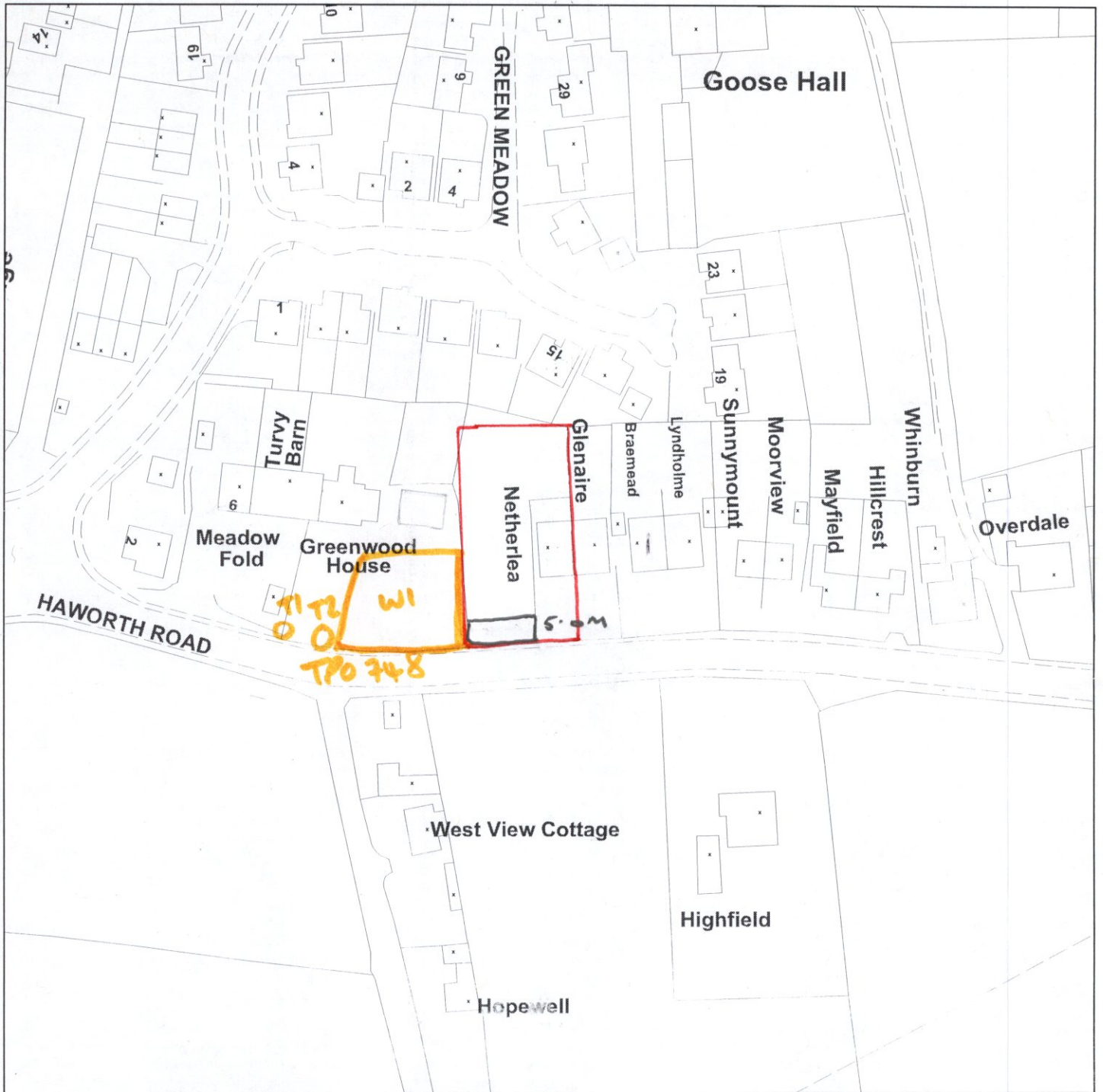


BRADFORD
METROPOLITAN DISTRICT COUNCIL

**TRANSPORTATION AND
PLANNING SERVICE**

Jacobs Well Bradford BD1 5RW

Head of Service:
Alan Mainwaring MSc CEng MICE



SPECIES. ———
 (5 is total)
 1. THORN.
 2. BUSH.
 1 SYCAMORE.
 1 OAK.

TRANSPORTATION & PLANNING SERVICE

TPO NO: 0166

ADDRESS: LAND ADJACENT TO NETHERLEA HAWORTH ROAD WILSDEN

ORDER TO BE SERVED ON:

Mr N Robinson
Netherlea
Haworth Road
Wilsden
BRADFORD
BD15 0JX

Gelder and Kitchen
38 Devonshire Street
KEIGHLEY
BD21 2AU

Any queries please ring Alison extension 4297